






THIS DRAWING AND DESIGN REMAINS THE PROPERTY OF, AND MAY NOT BE REPRODUCED OR ALTERED, WITHOUT THE WRITTEN PERMISSION OF HARRISON GRIERSON CONSULTANTS LIMITED. NO LIABILITY SHALL BE ACCEPTED FOR UNAUTHORISED USE OF THIS DRAWING.

- NOTES:**
- 1, LOT LAYOUT IS INDICATIVE ONLY, SUBJECT TO FINAL LAND TRANSFER SURVEY.
  - 3, CONTOURS ARE SHOWN AT 1 METRE INTERVALS.
  - 4,  INDICATES EARTHWORKS EXTENTS.
  - 5,  INDICATES AS-BUILT SUBGRADE CONTOURS.
  - 6,  INDICATES EXISTING CONTOURS.
  - 7,  INDICATES TOP OF BANK.
  - 8,  INDICATES BOTTOM OF BANK.
  - 9, LEVELS ARE IN TERMS OF WELLINGTON VERTICAL DATUM 1953. ORIGIN BM LB51 SO 31708 (ACOP) R.L. = 2.936

**MASTER**


**HARRISON GRIERSON**  
 CONSULTING ENGINEERS SURVEYORS PLANNERS  
 Level 16 Grand Pflimmer Tower 2-6 Gilmer Terrace Wellington Ph 04 385 0005 Fax 04 385 0006

D	ISSUE FOR REVISED FOUNDATION COMPLETION REPORT	PWJ	28.10.10
C	ROAD NAMES ADDED	PWJ	13.10.10
B	ISSUE FOR FOUNDATION COMPLETION REPORT	PWJ	27.08.10
A	DRAFT ISSUE TO CLIENT	PWJ	01.06.10
REF	AMENDMENT	BY	DATE

PROJECT:  
**CARRUS LIMITED**  
**AOTEA BLOCK - PORIRUA**  
**STAGE 9**

TITLE:  
**AS-BUILT SUBGRADE CONTOURS**

DESIGNED:	DATE:	SIGNED:	PLOT BY:	SMB
DRAWN:	DATE:	SIGNED:	PLOT DATE:	28.10.10
CHECKED:	DATE:	SIGNED:	SURVEY BY:	GMB
APPROVED:	DATE:	SIGNED:	SURVEY DATE:	01.2009

PROJECT No:	1850-124961-15	SCALES:	1:1000-A1 1:2000-A3	A1
DRAWING No:	<b>124961-9-AB200</b>			REV <b>D</b>